






Marcus Beach - Flood Inundation Extents

 Contour 10m

 Minor Flood (2yr)

 Moderate Flood (10yr)

 Locality



Disclaimer: The information contained in this map has been provided in good faith. Whilst all effort has been made to ensure its accuracy and completeness, the data providers take no responsibility for errors or omissions nor any loss or damage that may result from the use of this information.

0125250

M

Coordinate System: GDA 1994 MGA Zone 56

Projection: Transverse Mercator

Size: A3

N

1:10000

07/03/2025

Corp Serv GIS